

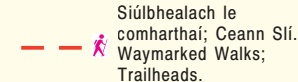
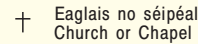
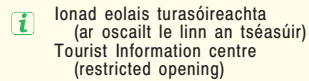
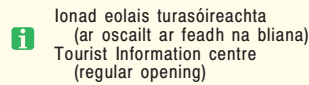
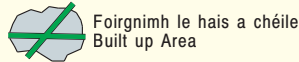
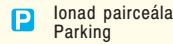
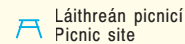
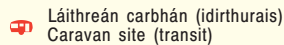

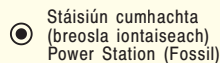
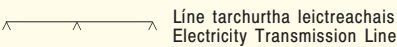
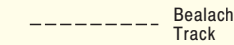

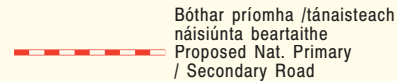

Legend Eochair



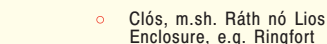
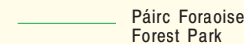
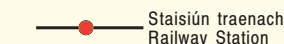
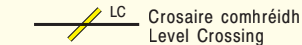


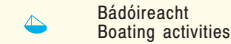
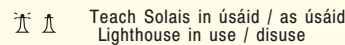
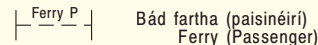

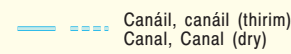
Ordnance Survey Ireland
Suirbhéireacht Ordanáis Éireann

DISCOVERY SERIES

SRAITH EOLAIS



Compiled and published by Ordnance Survey Ireland,
Phoenix Park, Dublin 8, Ireland.
Arna thionsú agus arna fhoilsiú ag Suirbhéireacht
Ordanáis Éireann, Páirc an Fhionnuisce, Baile Átha
Cliath 8, Éire.



This is a sample reference only

(Discovery Sheet 23)

Sample reference: **G 103 079**

www.osi.ie

Unauthorised reproduction infringes
Ordnance Survey Ireland and Government
of Ireland copyright.
All rights reserved.

No part of this publication may be copied,
reproduced or transmitted in any form or by
any means without the prior written
permission of the copyright owners.

Sáraíonn atáirgeadh neamhúd raithe
cópcheart Shuirbhéireacht Ordanáis
Éireann agus Rialtas na hÉireann.

Gach cead ar cosnamh. Ní ceadmhach aon
chuid den fhoilseachán seo a chóipeáil, a
atáirgeadh nó a tharchur in aon fhoirm ná
ar aon bhealach gan cead i scríbhinn roimh
ré ó úinéirí an chóipchirt.

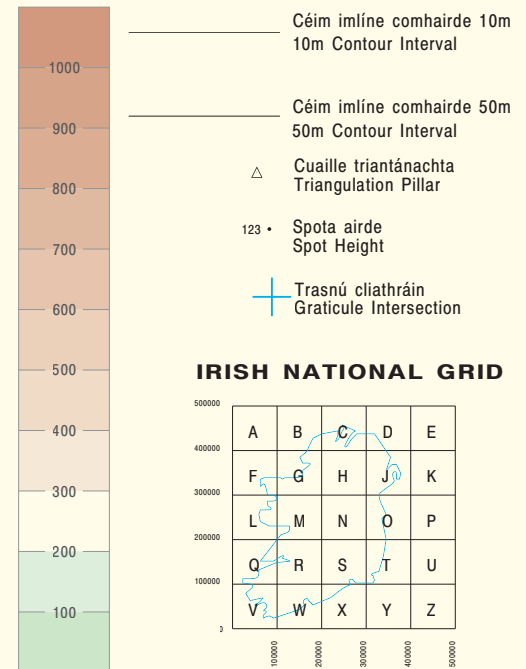
SUMMIT INFORMATION

- Above 600m
- 599m - 400m
- Below 400m

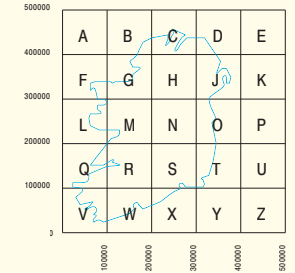
NOTE Over 600m summits must have a prominence of 15m
Between 400m and 599m a prominence of 30m and from 150 to 399m a prominence of 150m

The summit classification is courtesy the Mountain Views hillwalking community.
The lists used, updated to 2009, include:
The "Arderins" 500m list.
The "Vandeleur-Lynam" 600m list,
and other lists for smaller tops and county high points.

Mountain Rescue Base



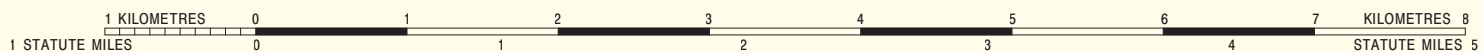
IRISH NATIONAL GRID



Irish Transverse Mercator Not used on this extract.
(ITM) is a newly derived GPS compatible mapping projection that is associated with the European Terrestrial Reference System 1989 (ETRS89). For further information on ITM and for coordinate conversion visit our website.
CENTRE OF SHEET ITM CO-ORDINATES:
EXAMPLE: 499973E 827008N

SCALE 1:50 000

SCÁLA 1:50 000



2 centiméadar sa chiliméadar (taobh chearnóg eangai) 2 centimetres to 1 Kilometre (grid square side)